

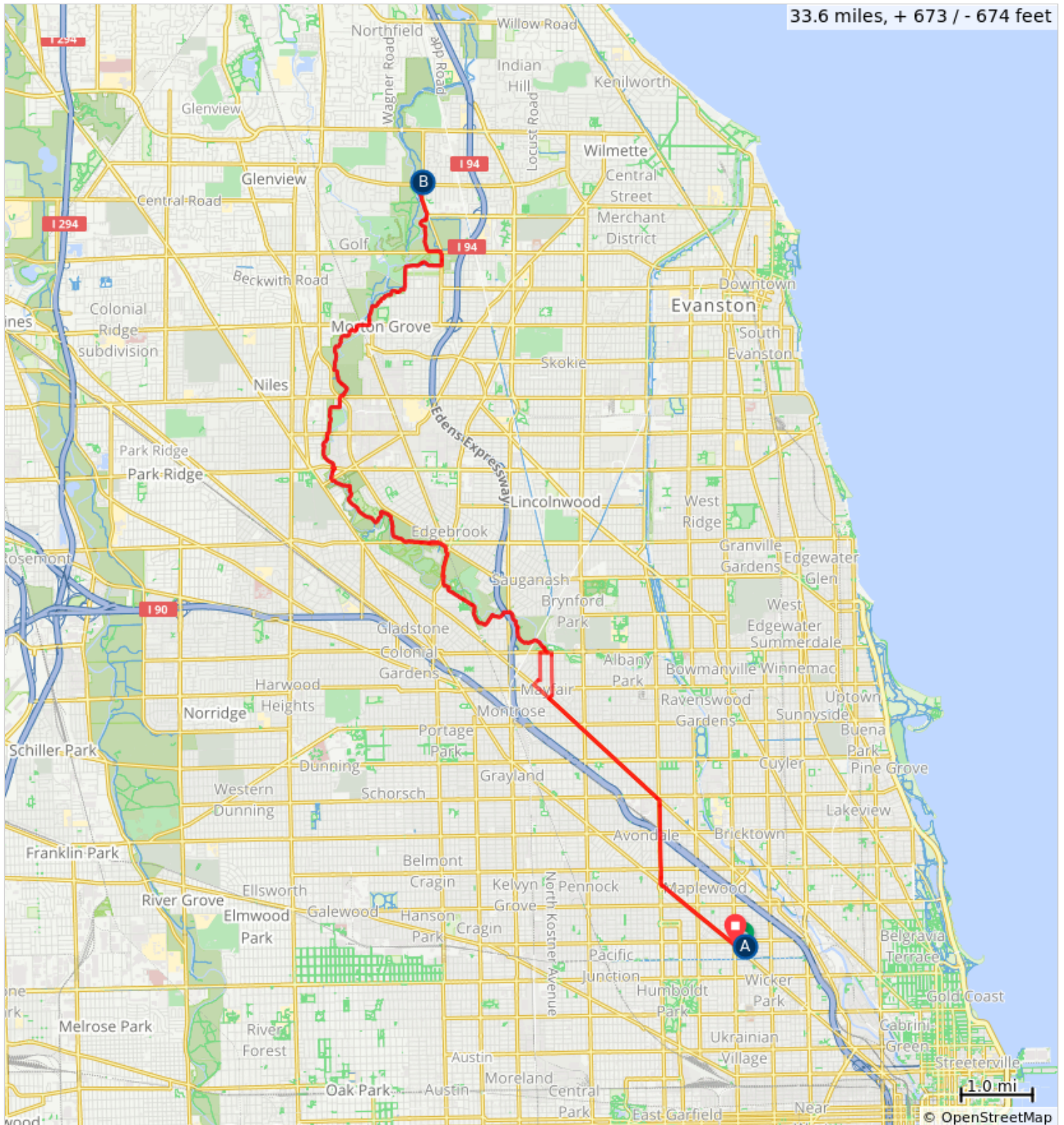
# Earth Rider North Branch Trail
















The beautiful forest of the North Branch Trail is only 5 miles from the city, so roll over and return the same way. Option to continue biking further to the Chicago Botanic Garden (16 miles extra).

A. START and END Earth Rider, 1873 N Milwaukee Ave, 773-360-1816




B. Turn around at Glenview Rd, restroom at gas station--lock bike! Option to continue north.



## Earth Rider North Branch Trail

Dist	Type	Note	Next
0.0		Start of route	0.2
0.2		R onto Milwaukee Ave	1.3
1.5		R onto N Kedzie Ave, past Monument by Reno restaurant	1.2
2.6		L onto N Elston Ave	2.4
5.0		R onto N Kilbourn Ave	0.5
5.5		R onto W Foster Ave	0.1
5.6		L onto N Branch Trail	12.5
18.1		U-turn to begin ride back	10.2
28.3		L onto W Foster Ave	0.1
28.4		R onto N Lowell Ave	0.6
29.0		N Lowell Ave turns slightly R and becomes W Leland Ave	0.1
29.0		L onto N Elston Ave	2.1
31.1		R onto N Kedzie Ave	1.1

31.1 miles. +676/-678 feet

Dist	Type	Note	Next
32.2		Ride around traffic circle, IL Centennial Monument	0.1
32.3		R onto N Milwaukee Ave	1.3
33.6		End of route	0.0

2.5 miles. +4/-4 feet